

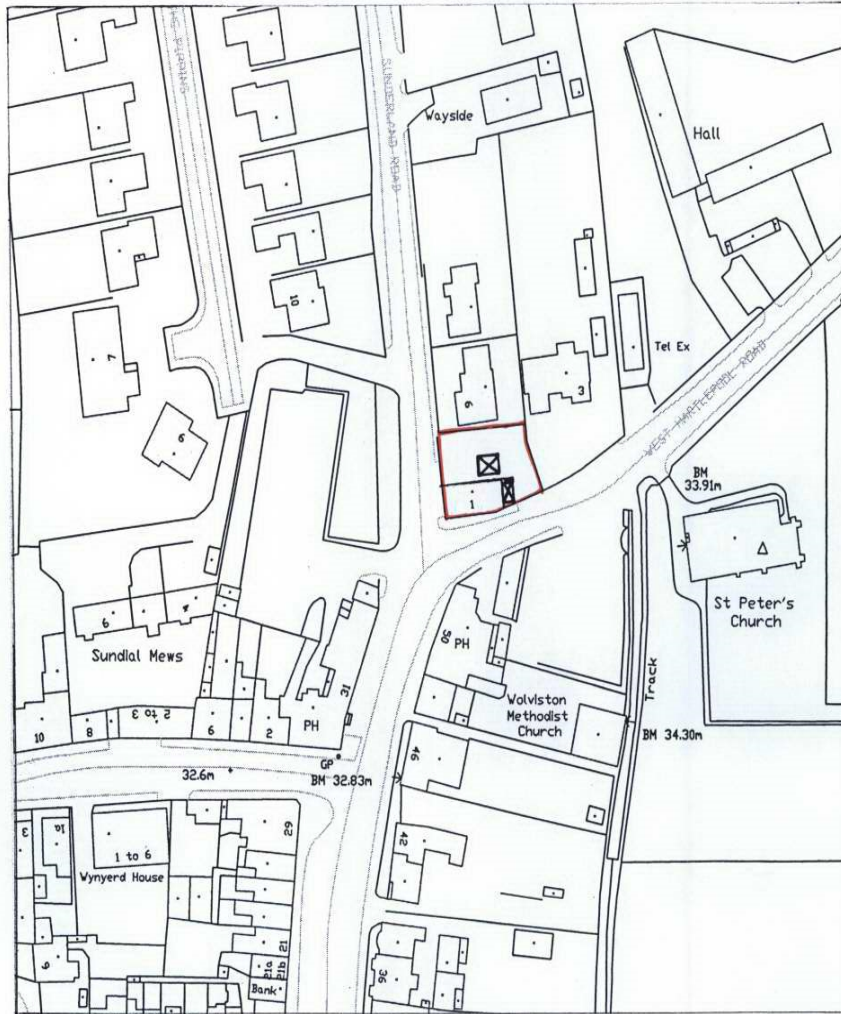


STOCKTON BOROUGH COUNCIL  
PLANNING  
20 MAR 2006  
DATE RECEIVED

SBC 0001

# Siteplan<sup>®</sup>


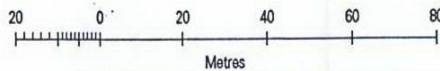
1:1250 Scale



Produced 10 Aug 2004 from Ordnance Survey digital data and incorporating surveyed revision available at this data. © Crown Copyright 2004.

Reproduction in whole or in part is prohibited without the prior permission of Ordnance Survey.

Ordnance Survey and the OS symbol are registered trade marks and Siteplan a trade mark of Ordnance Survey, the national mapping agency of Great Britain.



06/0834/

Centre Coordinates: 450781 634123

National Grid sheet reference at centre of this Siteplan: NZ5034SE

Supplied by: Blackwells  
Serial Number: 00001339